Influence of fragipan soils on runoff and phosphorus management

Anthony Buda

USDA-ARS
Pasture Systems and Watershed Management Research Unit
University Park, PA

Critical source areas and P management – the traditional model

Transport

Source

Critical Source Area

How do fragipan soils affect CSA identification? Results from the Mattern hillslope study

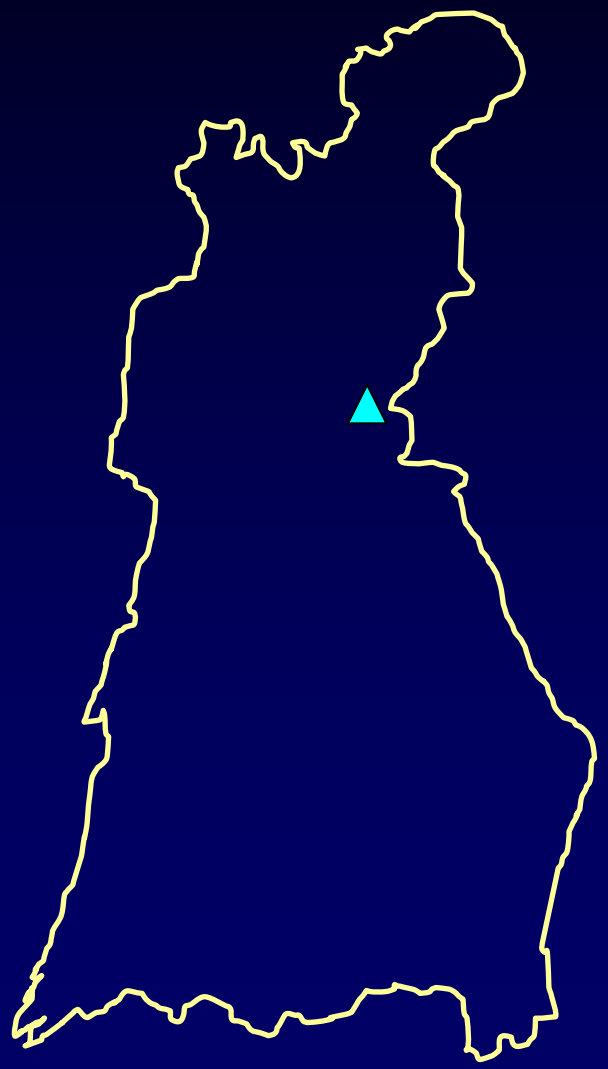

Mahantango Creek
Experimental Watershed
Klingerstown, PA
Area = 7.2 km^2

Mattern watershed
Area = 11 ha

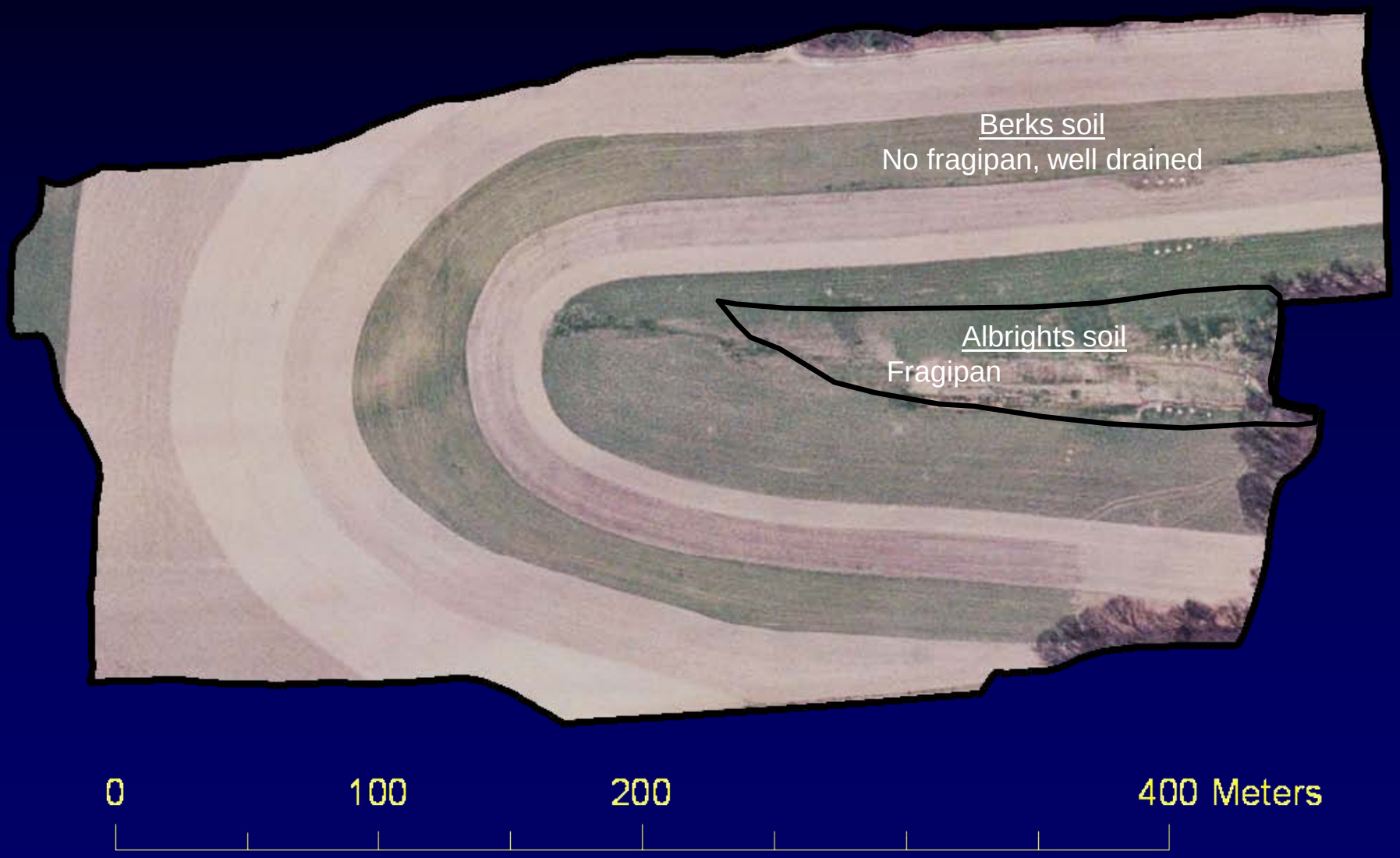
Berks soil
No fragipan, well drained
Albrights soil
Fragipan
0
100
200
400 Meters

Fragipan soils and zones of saturation

Late August 2003



Fragipan soils and zones of saturation

Mid September 2003

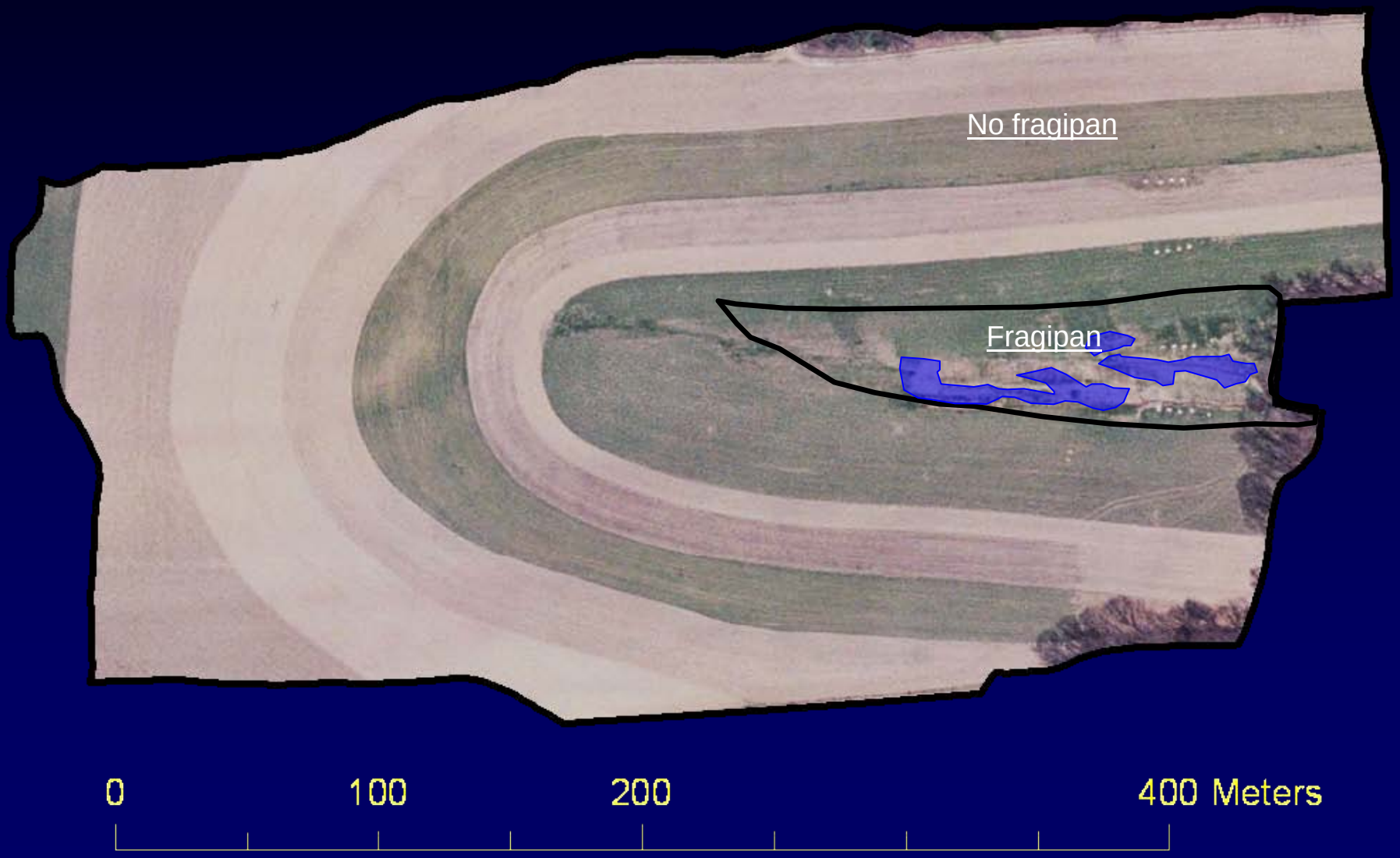

Fragipan soils and zones of saturation

Late September 2003

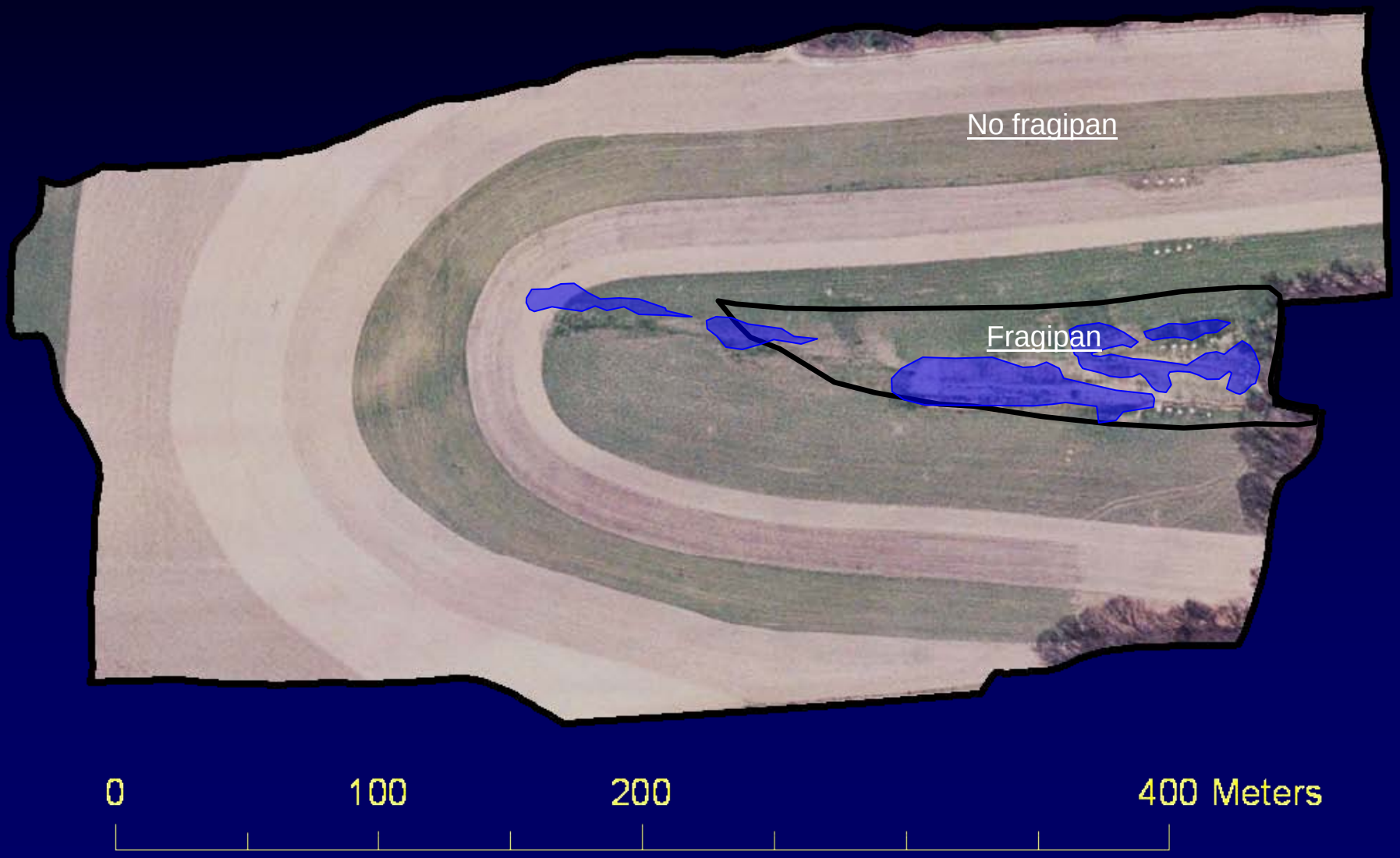

Fragipan soils and zones of saturation

Mid October 2003

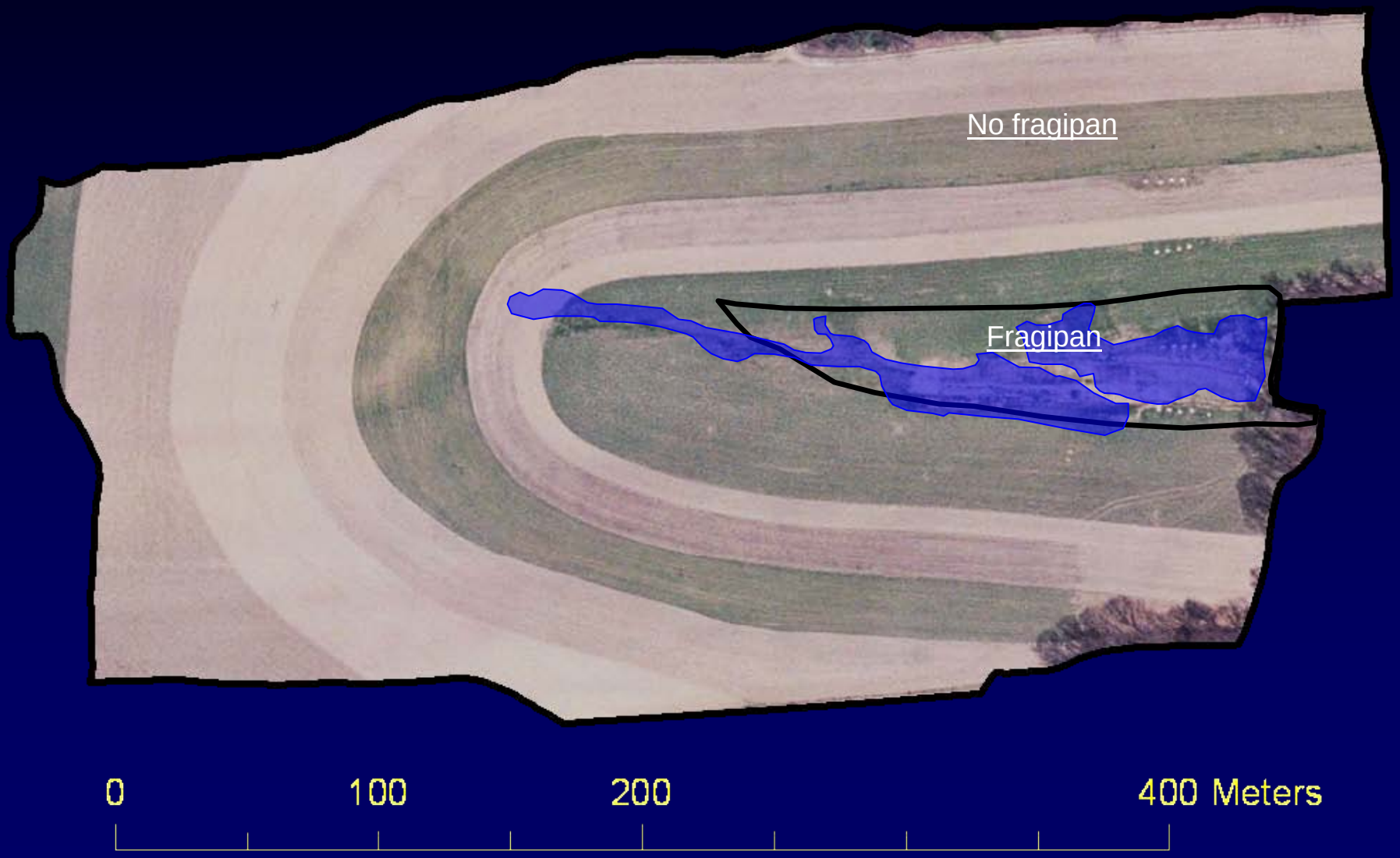

Fragipan soils and zones of saturation

Late October 2003

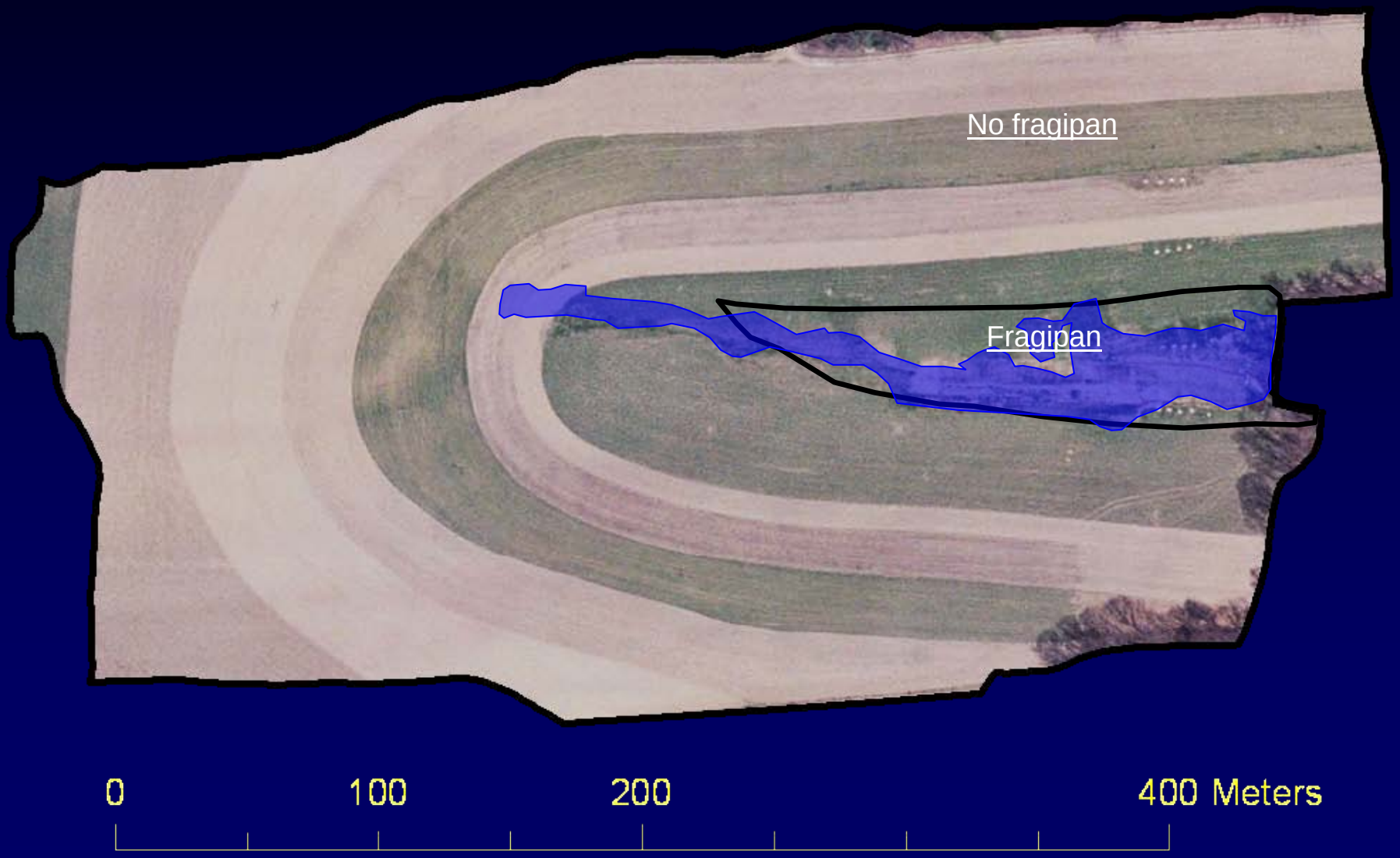

Fragipan soils and zones of saturation

Late November 2003



Fragipan soils enhance surface runoff generation

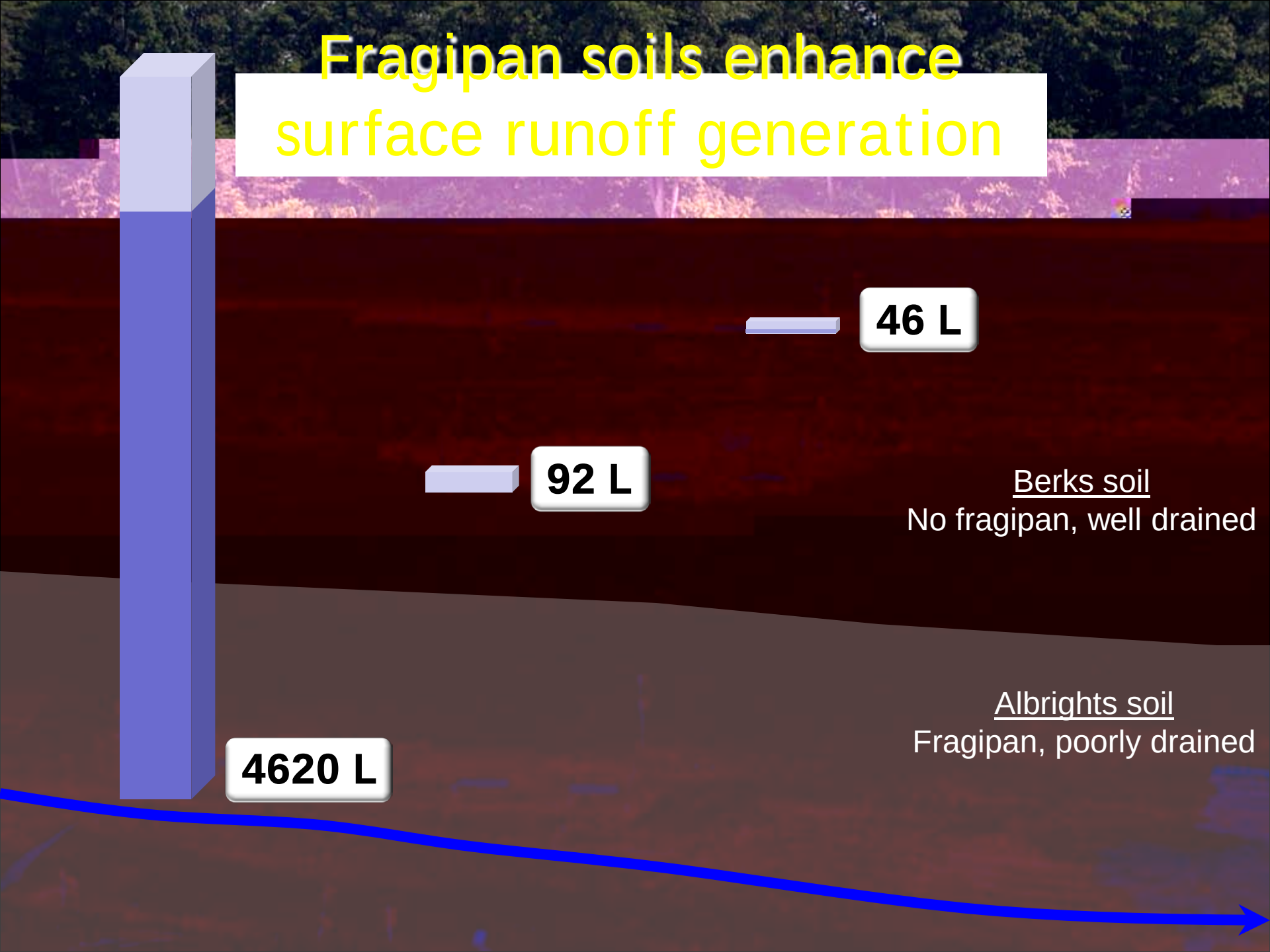

which can lead to large P losses, even from modest sources

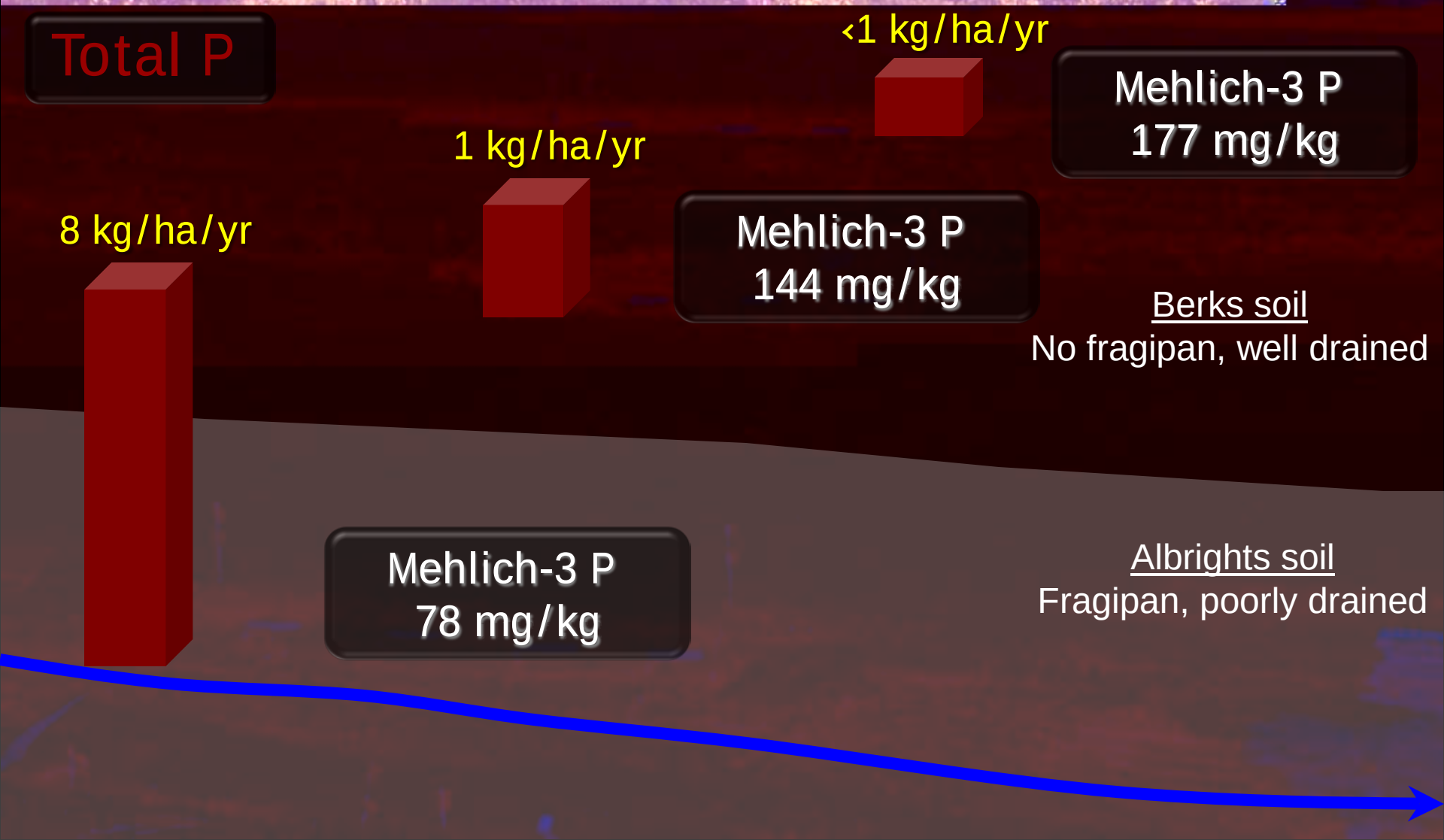

Critical source areas and P management – revised model

Modest source

High transport

Critical Source Area

Berks soil
No fragipan, well drained

Albrights soil
Fragipan, poorly drained

Overland flow is not the only pathway for phosphorus transport

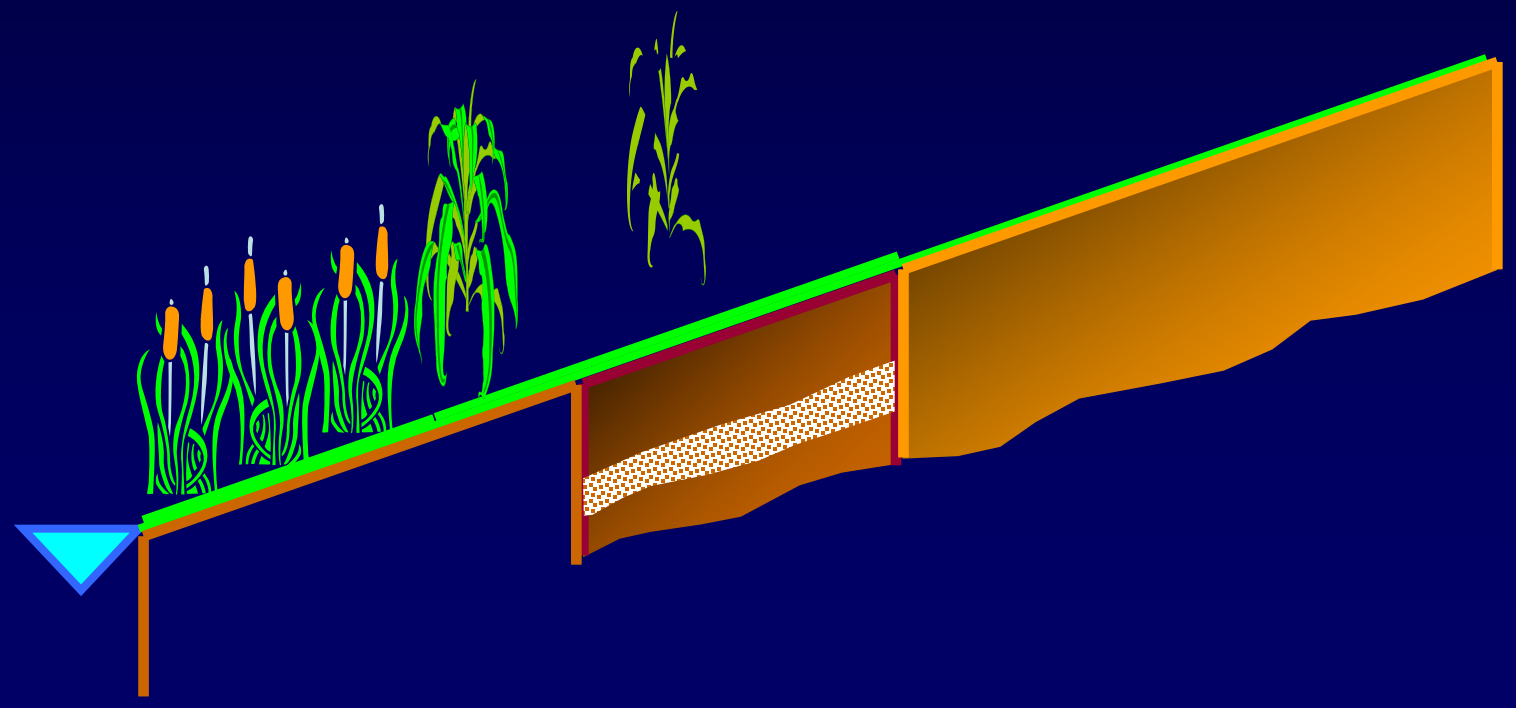

Subsurface flow is also important

Hillslope trench design





Fragipan soils also enhance subsurface runoff generation

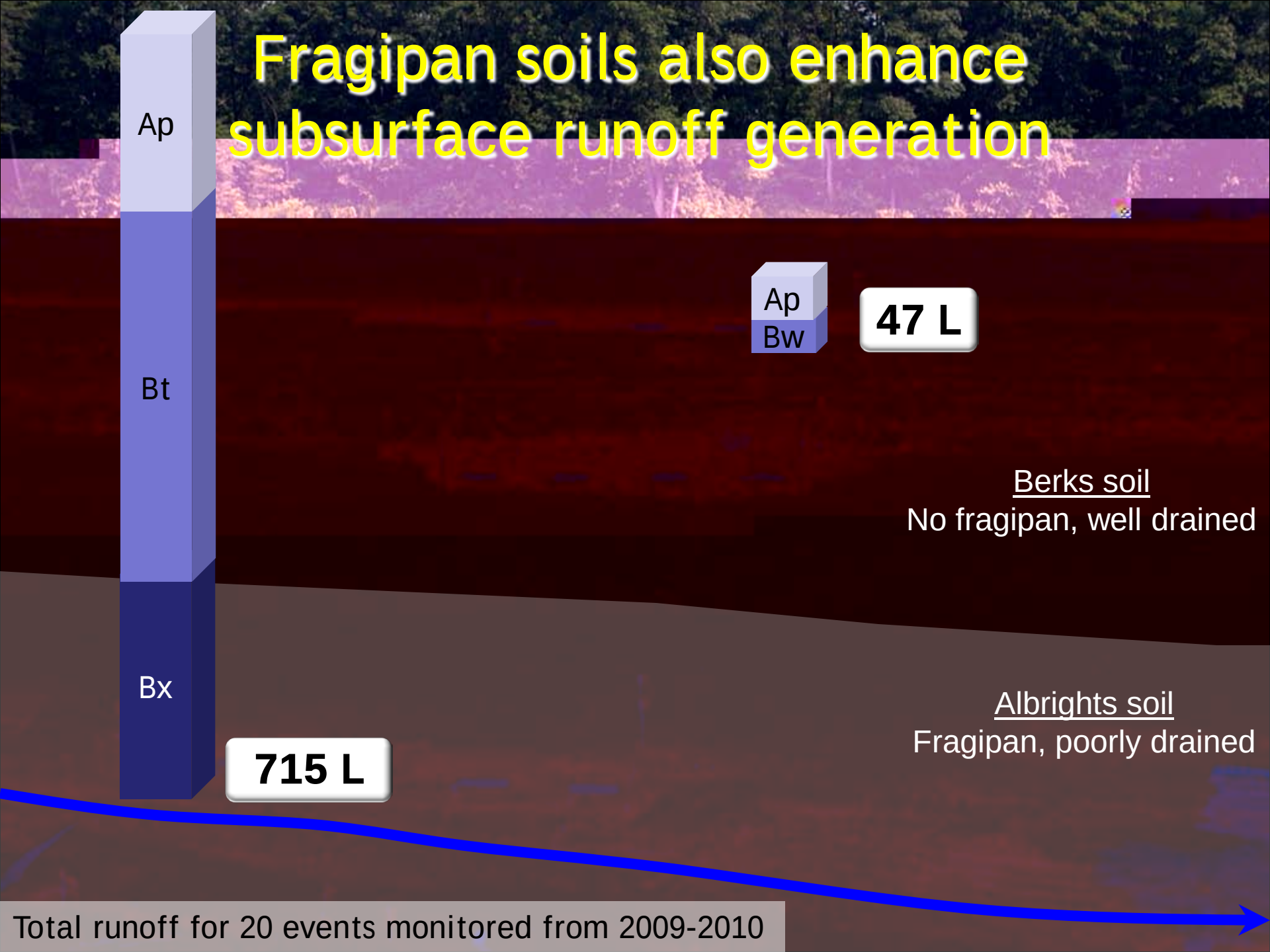

Total runoff for 20 events monitored from 2009-2010

and P export

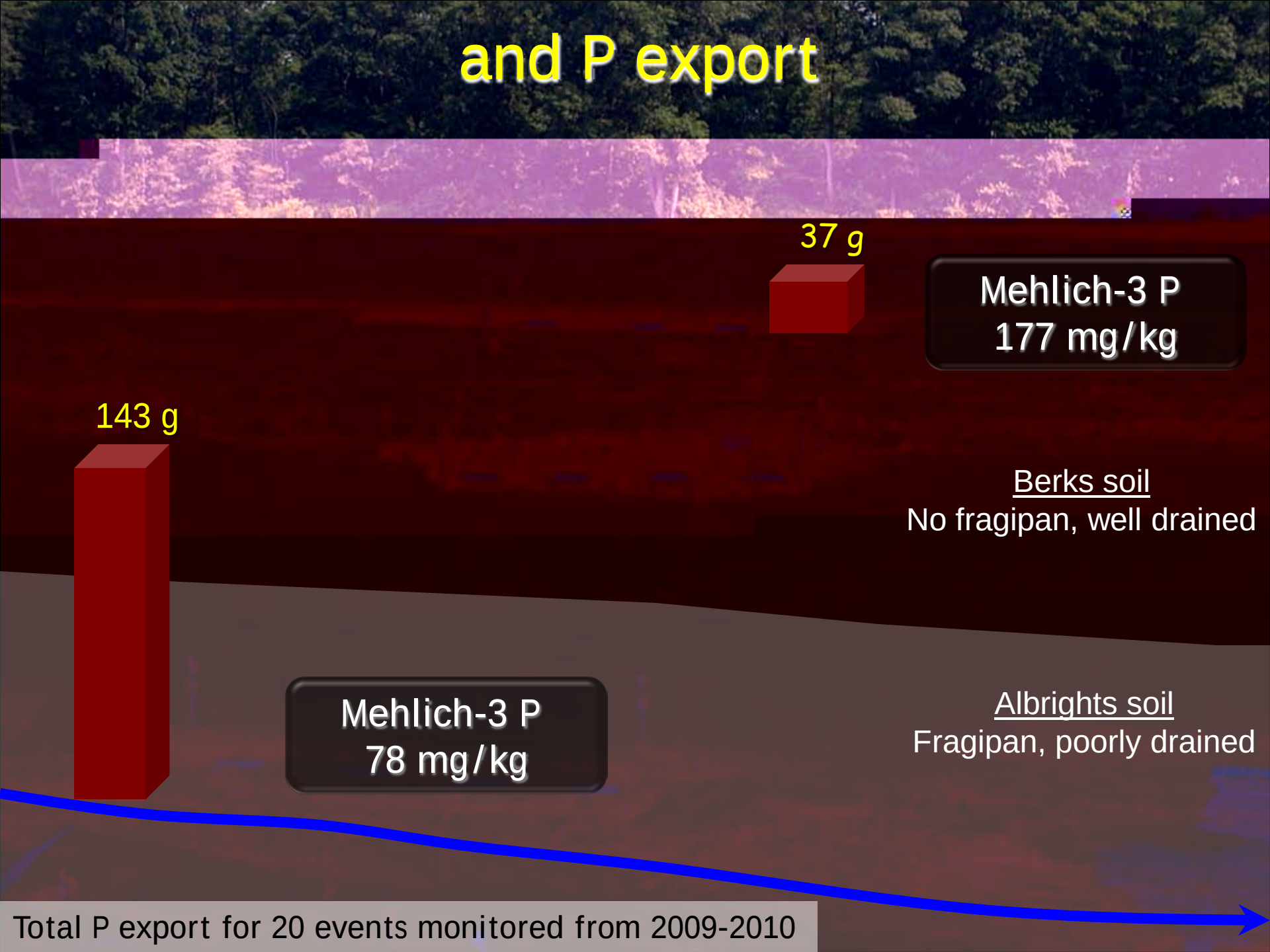

Total P export for 20 events monitored from 2009-2010

Develop new tools that can assist farmers with short-term field management decisions

Decision support system that uses available forecast data from Penn. State Climatologist

- Rainfall
- Soil moisture
- Solar radiation
- Rainfall intensity

Probability of runoff using weather forecast data

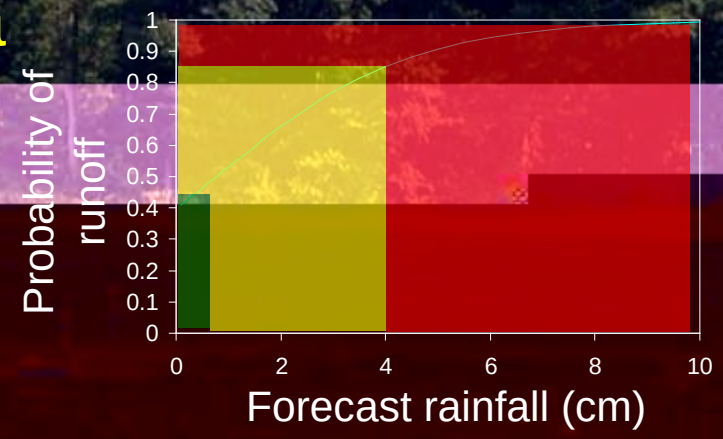

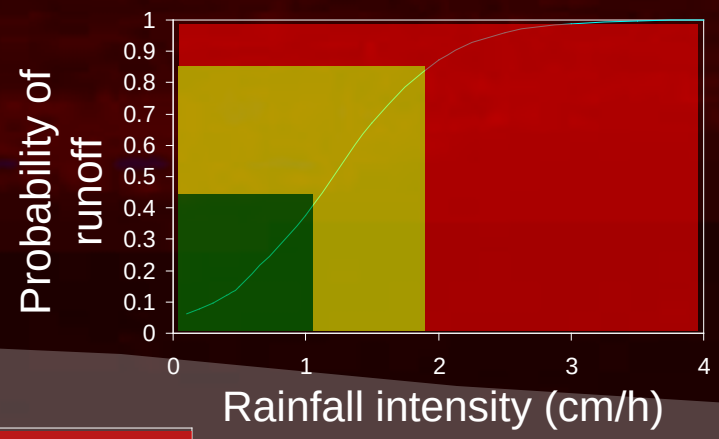

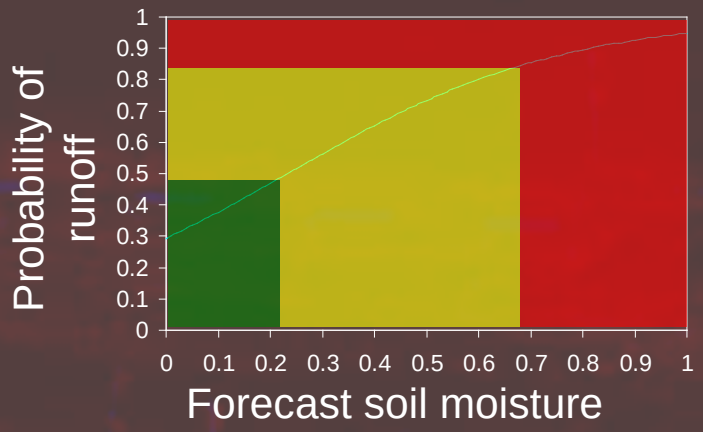

Mapping fragipans would help identify hydrologically active areas and improve runoff forecasts

Percent of soil map unit mapped as fragipan

1-10 10-20 20-30 30-40 40-50 50-60 60-70 70-80 80-90 90-100

Data courtesy of Sharon Waltman, USDA NRCS

Lessons for future management

- Fragipan soils are focal points for soil saturation and runoff generation via surface and subsurface flow pathways.
- Major P loads can be generated from modest P sources in fragipan soils.
- Developing a map of fragipan soils would improve our ability to forecast runoff probability and guide P application.

Questions / Discussion