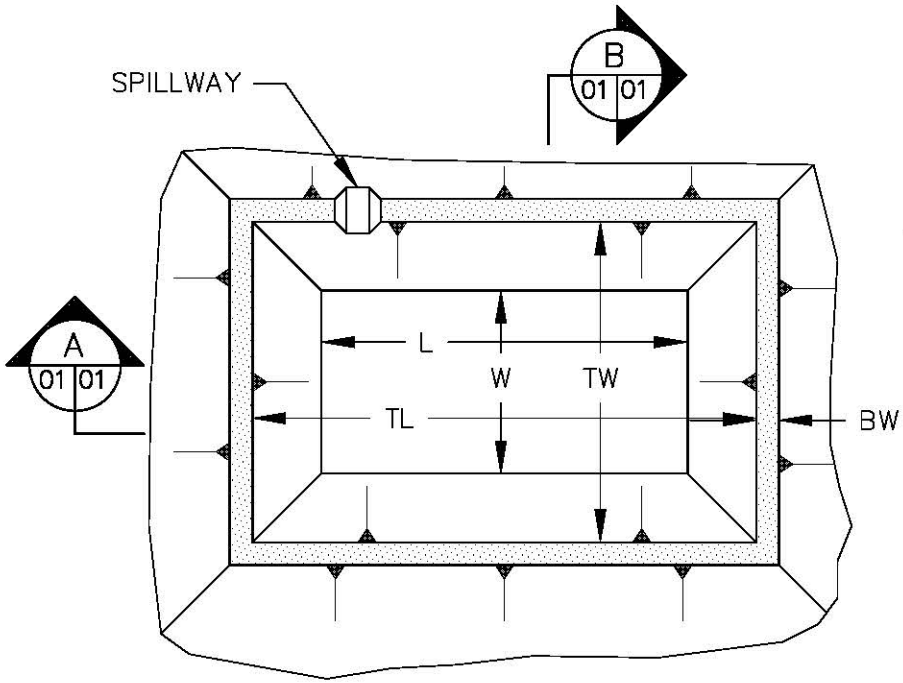

PLAN VIEW

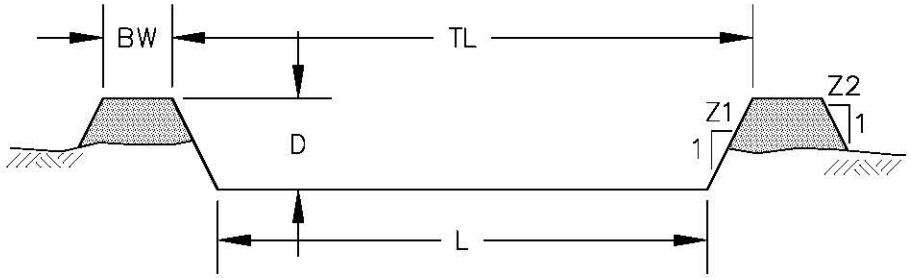

SECTION A 01 01

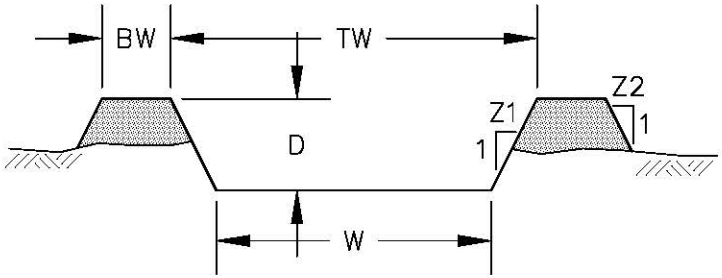

SECTION B 01 01

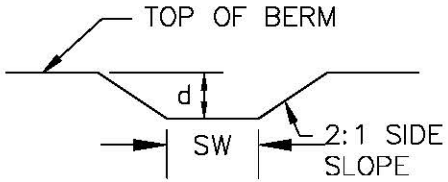

SPILLWAY X-SECTION

NOTES:

1. POND SHALL CONFORM TO NRCS ENGINEERING STANDARD 378.
2. POND SHALL BE PLACED IN ACCORDANCE WITH ATTACHED NRCS SPECIFICATION.
3. ALL DRAWINGS NOT TO SCALE.

DIMENSIONS

ALT	VOL	TL	TW	L	W	BW	Z1	Z2	SW	d	D	W-D	Lining Area
1													
2													
3													

NRCS Natural Resources Conservation Service United States Department of Agriculture

STANDARD POND PLAN & PROFILES

REV.08/11

LANDOWNER:
COUNTY:
FIELD OFFICE:
DESIGNED/DRAWN BY: CR DATE: NOV02
CHKD/APPROVED BY: JL DATE: NOV02